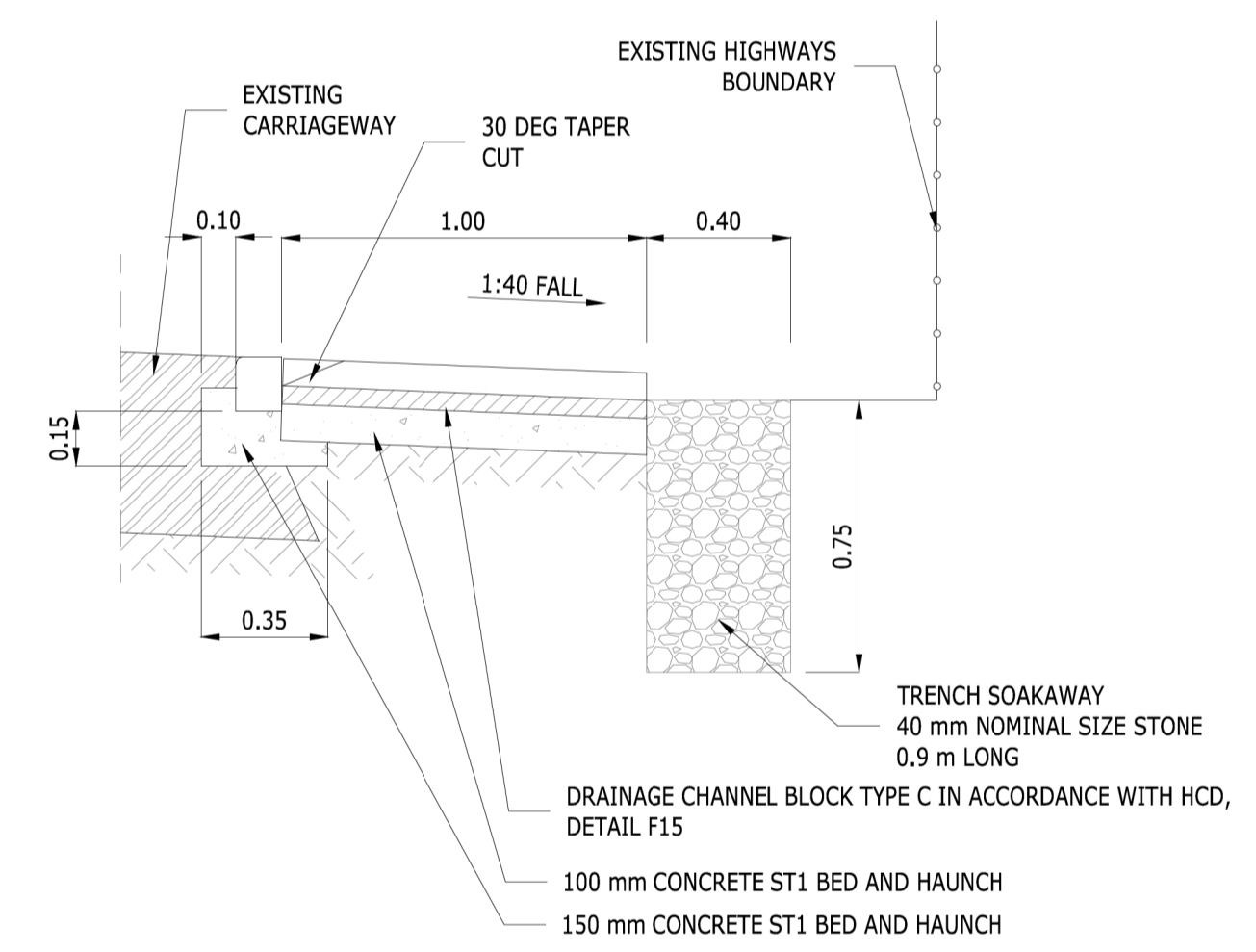
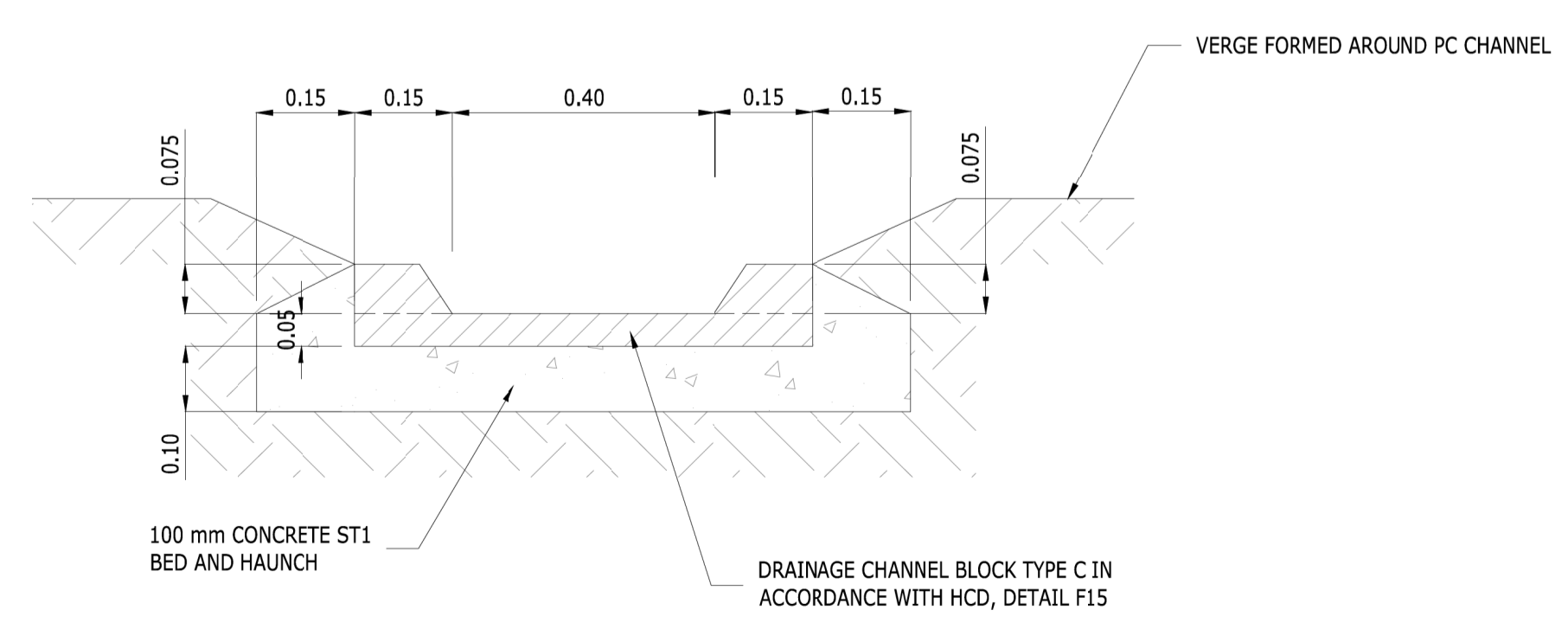


1. IF PRECAST KERBS DO NOT EXIST IN THE PROPOSED GRIP AREA THEN 2 No. NEW PRECAST KERBS TO BE INSTALLED PER GRIP
2. TRANSITION KERBS (2 No. PER GRIP) TO BE INSTALLED ONLY IF NEW PRECAST KERBS ARE REQUIRED AS PER NOTE 1.

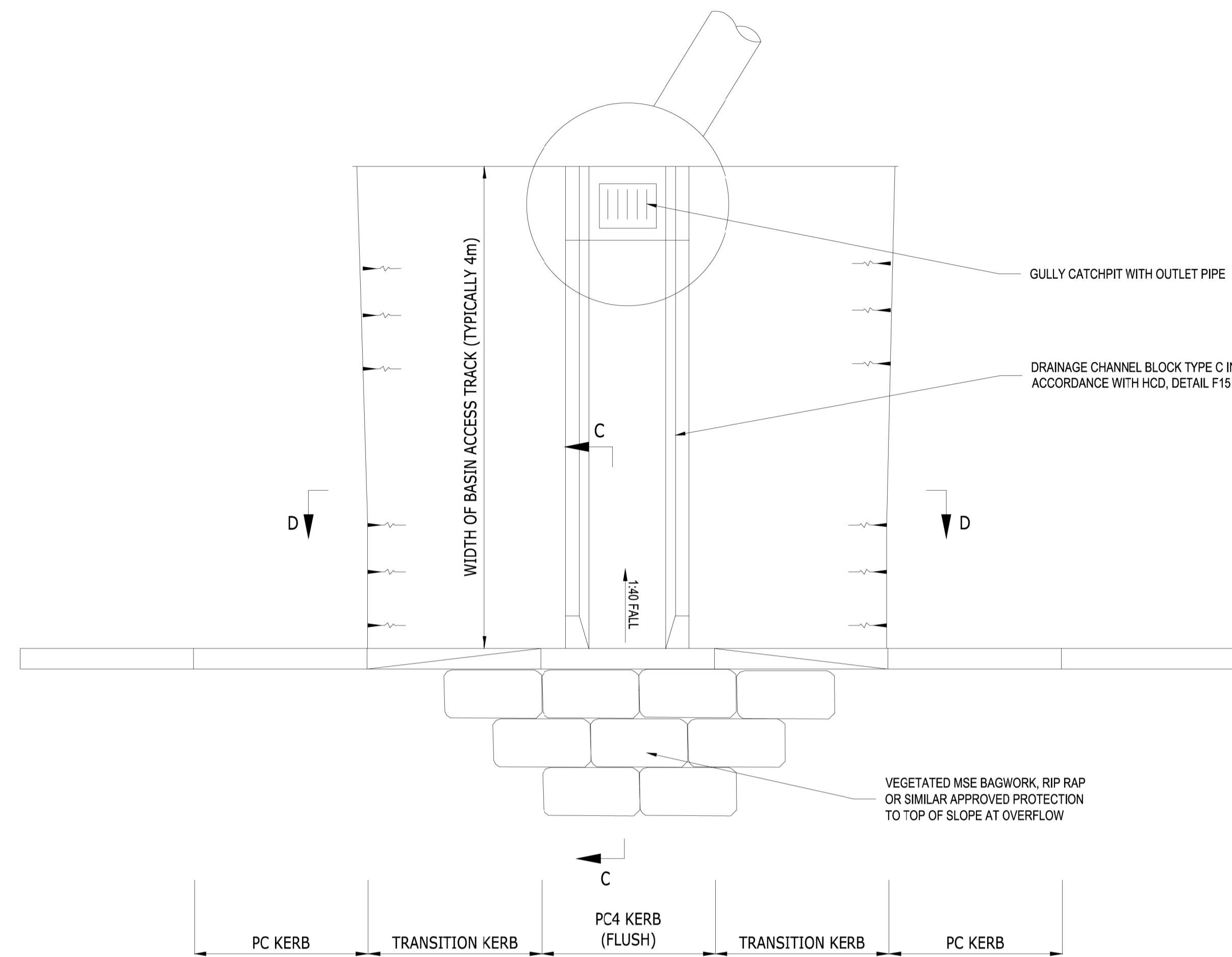
CONCRETE-LINED ROADSIDE DRAINAGE GRIP WITH KERBS - PLAN VIEW
SCALE 1:50



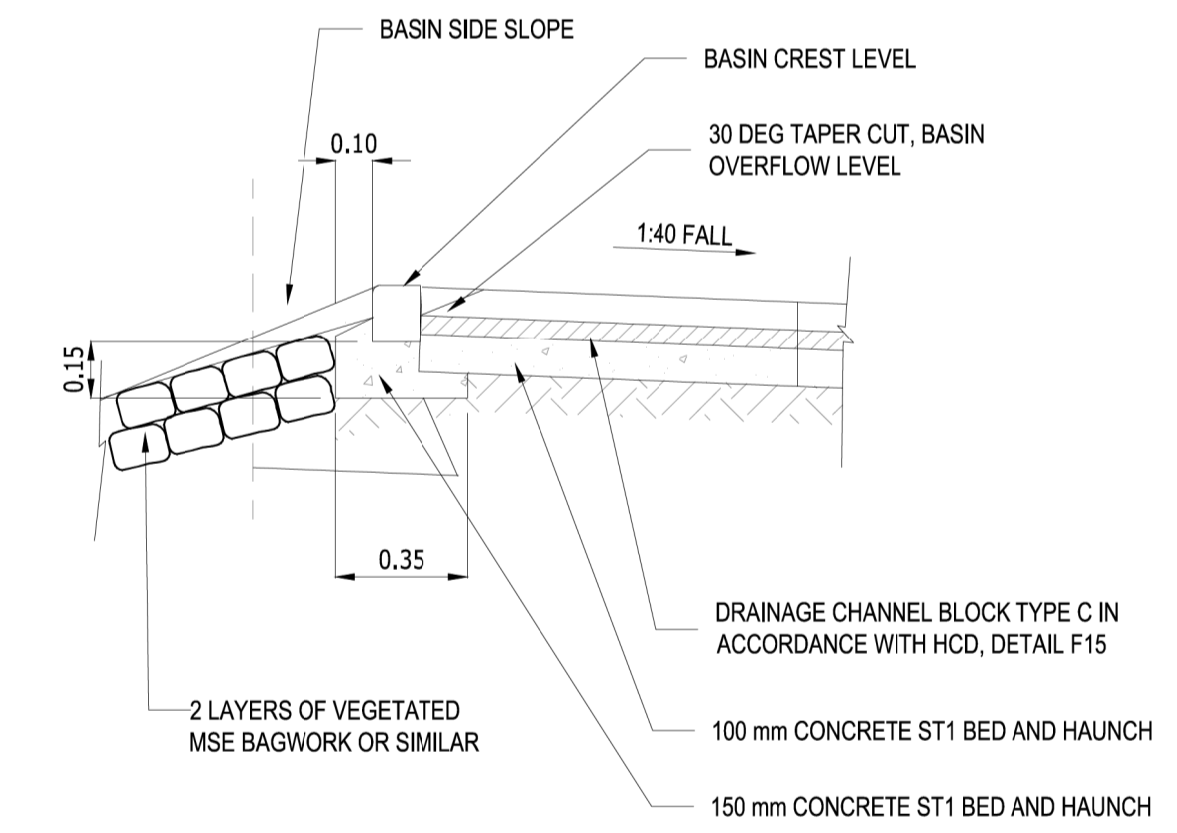
SECTION A-A
TYPICAL GRIP LONG SECTION
SCALE 1:50



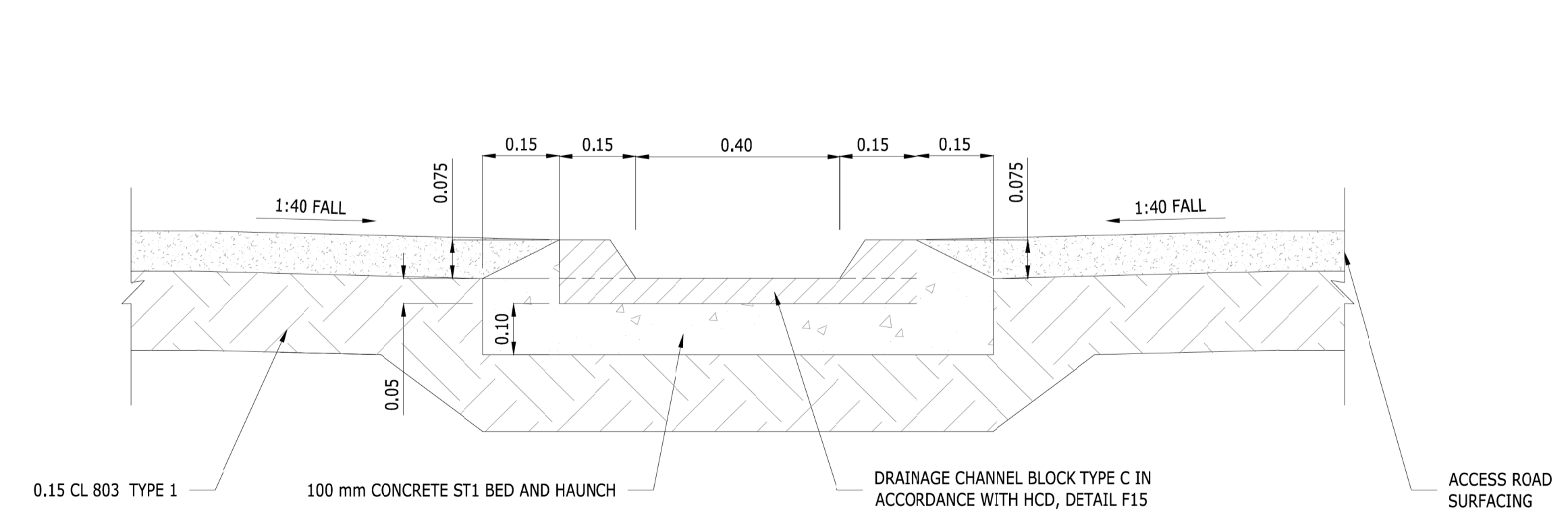
SECTION B-B
TYPICAL GRIP PROFILE
SCALE 1:10



BASIN OVERFLOW CONCRETE-LINED DRAINAGE GRIP WITH KERBS - PLAN VIEW
SCALE 1:50



SECTION C - C
TYPICAL GRIP LONG SECTION
SCALE 1:50




SECTION D-D
TYPICAL OUTFALL PROFILE
SCALE 1:10

- Notes:
1. All dimensions are in metres unless otherwise stated.
 2. Please refer to 3.03.00 Environmental Statement Chapter 3: Description of Scheme for the Rochdale Envelope flexibility included within the design for the purposes of Environmental Impact Assessment.
 3. This drawing is for planning application purposes only, it is not a construction issue drawing.

Mapping reproduced by permission of Ordnance Survey on behalf of HMSO.
© Crown copyright and database rights 2024 Ordnance Survey 100019340.

A1 - Authorised for Planning				
C01	AJ	KJ	SS	08/02/24
REVISION	DRAWN	CHECKED	APPROVED	DATE

CLIENT
Norfolk County Council
Grahame Bygrave
Interim Executive Director of Community and Environmental services
Norfolk County Council
County Hall, Martineau Lane
Norwich NR1 2SG



DRAWING TITLE
**NORWICH WESTERN LINK
DRAINAGE TYPICAL DETAILS
SHEET 5 OF 6**

DRAWING STATUS
A1 - AUTHORISED FOR PLANNING

DRAWN AJ	CHECKED KJ	APPROVED SS	AUTHORISED FQC
-------------	---------------	----------------	-------------------

SCALE @ A1 SIZE
AS SHOWN

DATE
08/02/24

REVISION
C01

DRAWING NUMBER
PK1002-RAM-HDG-MLE-DE-DZ-0005